

92°55'30"E

92°57'0"E

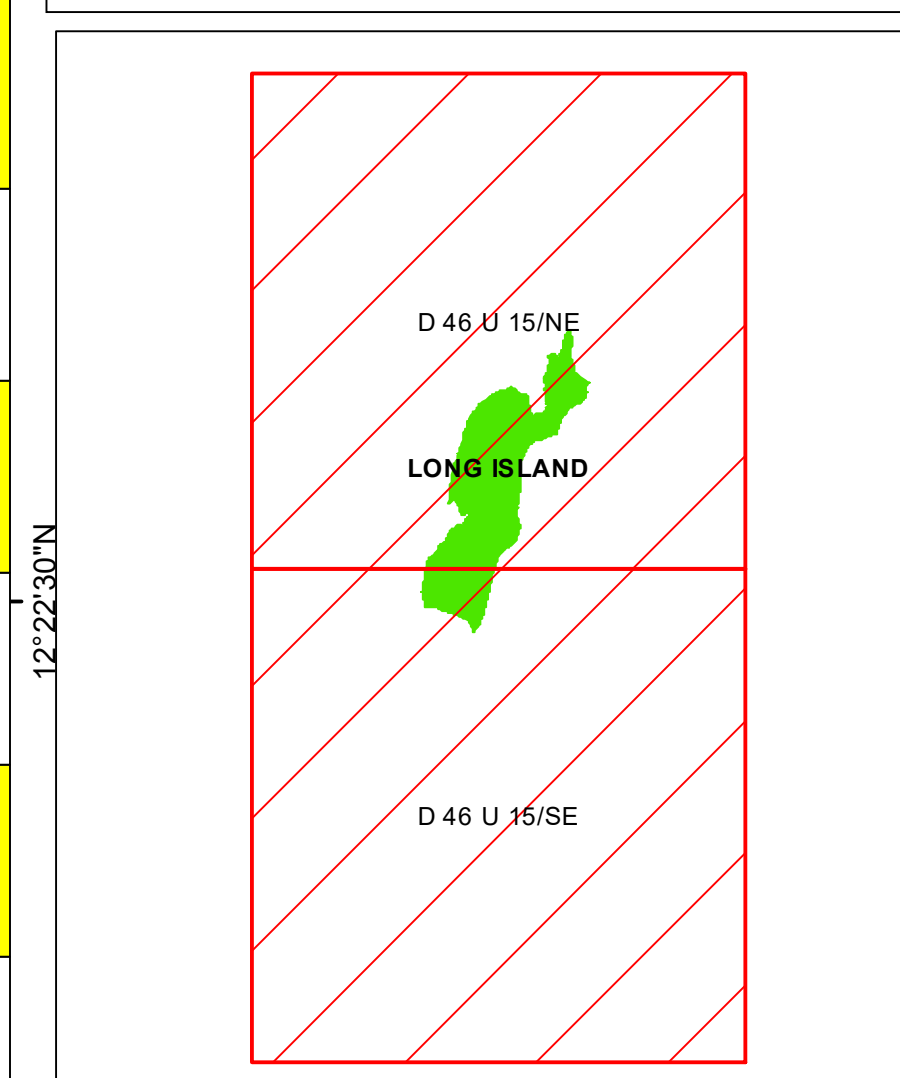
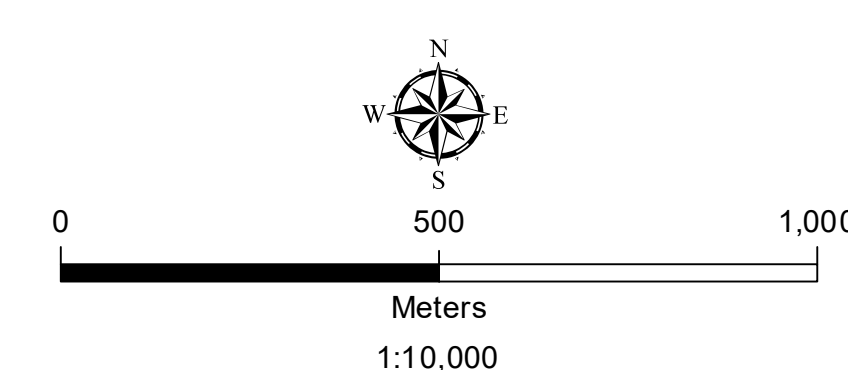
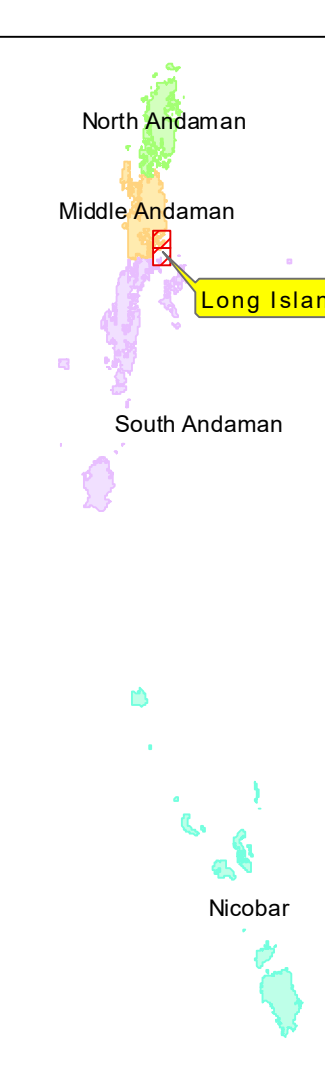
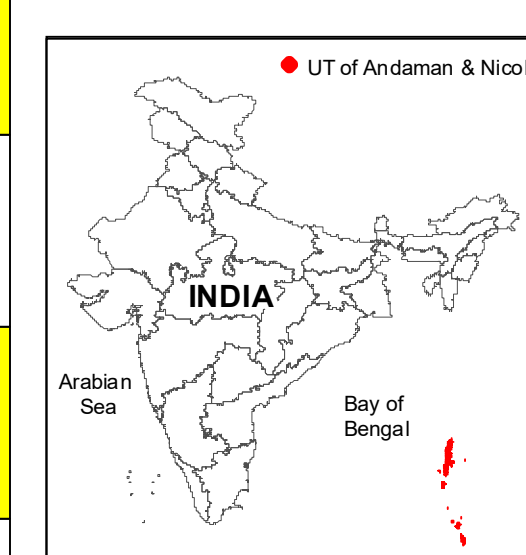
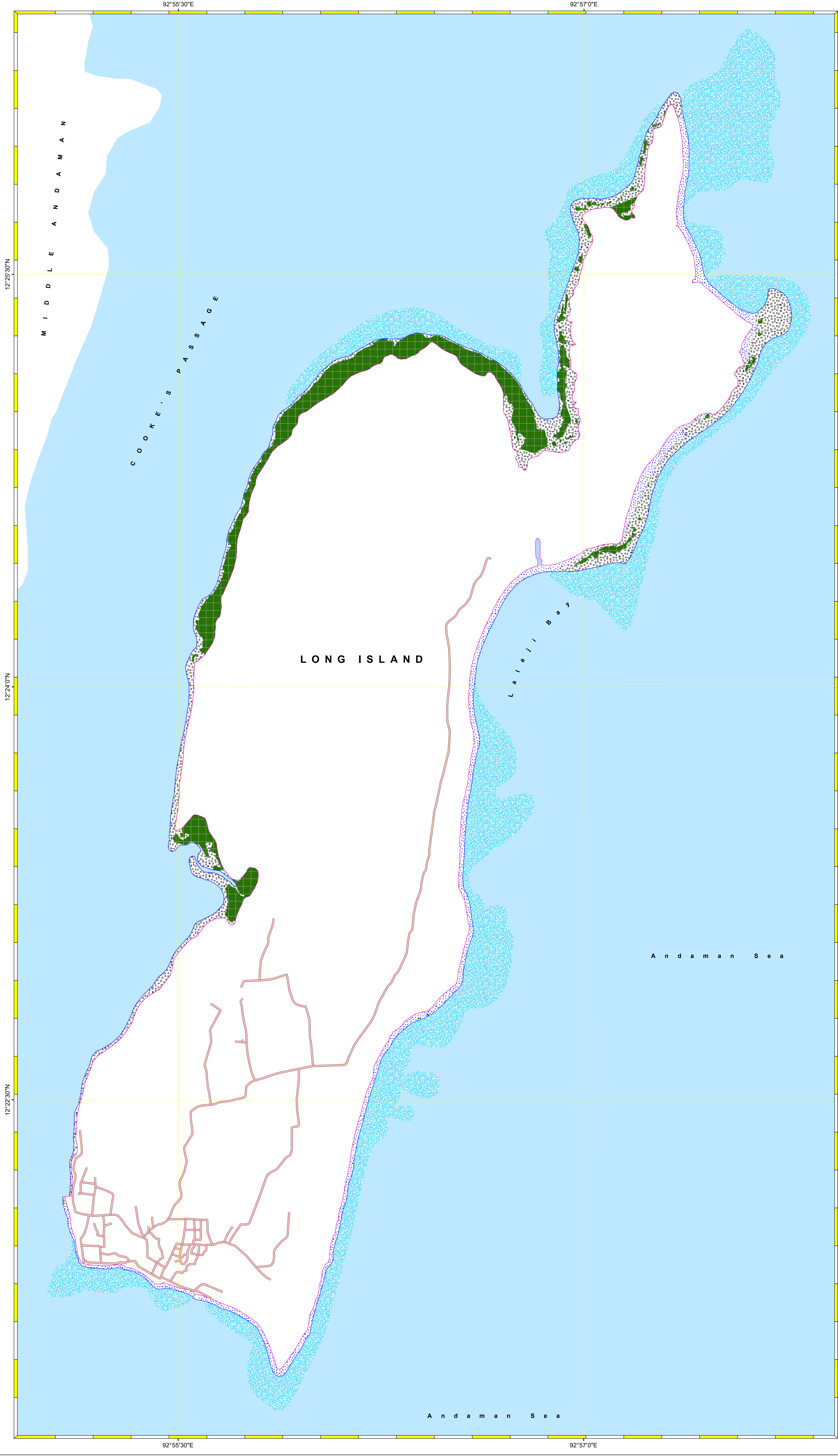
DRAFT GEOMORPHOLOGY MAP

LONG ISLAND

UNION TERRITORY OF ANDAMAN & NICOBAR

Sheet No: D 46 U 15/NE & D 46 U 15/SE

Projection :- UTM Datum :- WGS 1984



Legend

- Road
- High Tide Line
- Low Tide Line
- Mangroves
- Coral Reef
- Edge Rock / Sheet Rock
- Beach or Sand Patch
- Creek
- Waterbody

DATA SOURCE

- I) National Centre for Sustainable Coastal Management
 - 1) HTL, LTL.
- II) Union Territory of Andaman and Nicobar Administration
 - 1) Administrative Boundaries

ABBREVIATIONS

- IIMP : Integrated Island Management Plan
- NDZ : No Development Zone

Mapped During 2017-18

**DRAFT GEOMORPHOLOGY MAP PREPARED ALONG WITH
DRAFT IIMP MAP (AS PER ICZR NOTIFICATION, 2019)**

Prepared by

National Centre for Sustainable Coastal Management
 (Ministry of Environment, Forest & Climate Change)
 Chennai - 600 025

Prepared for

UNION TERRITORY OF ANDAMAN & NICOBAR ADMINISTRATION

Note: Not to publish in the web site. Only for internal comments and inputs