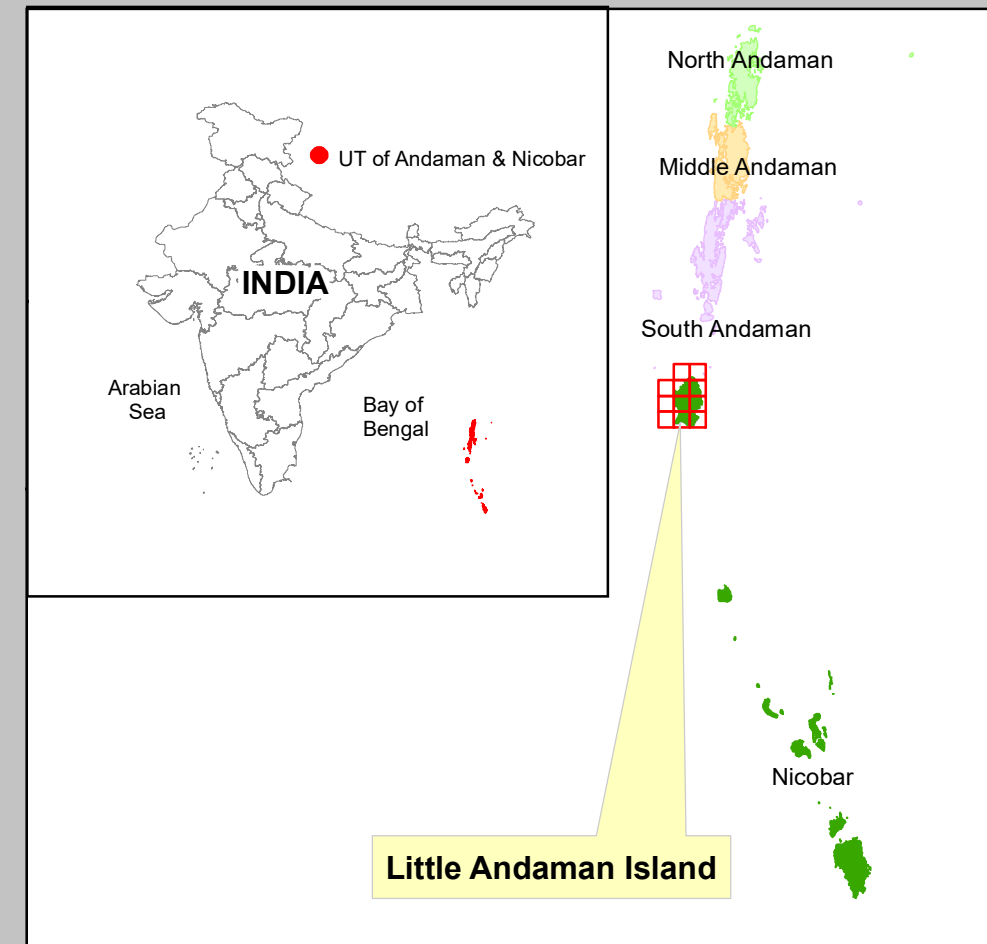
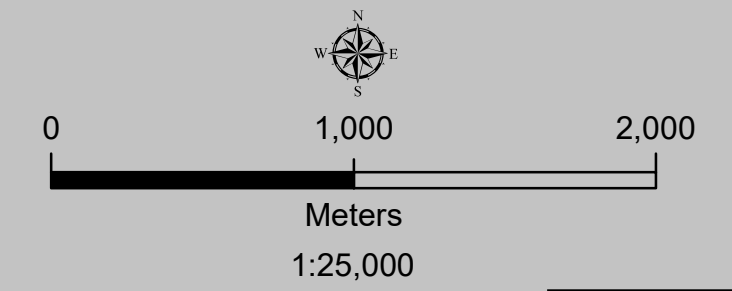


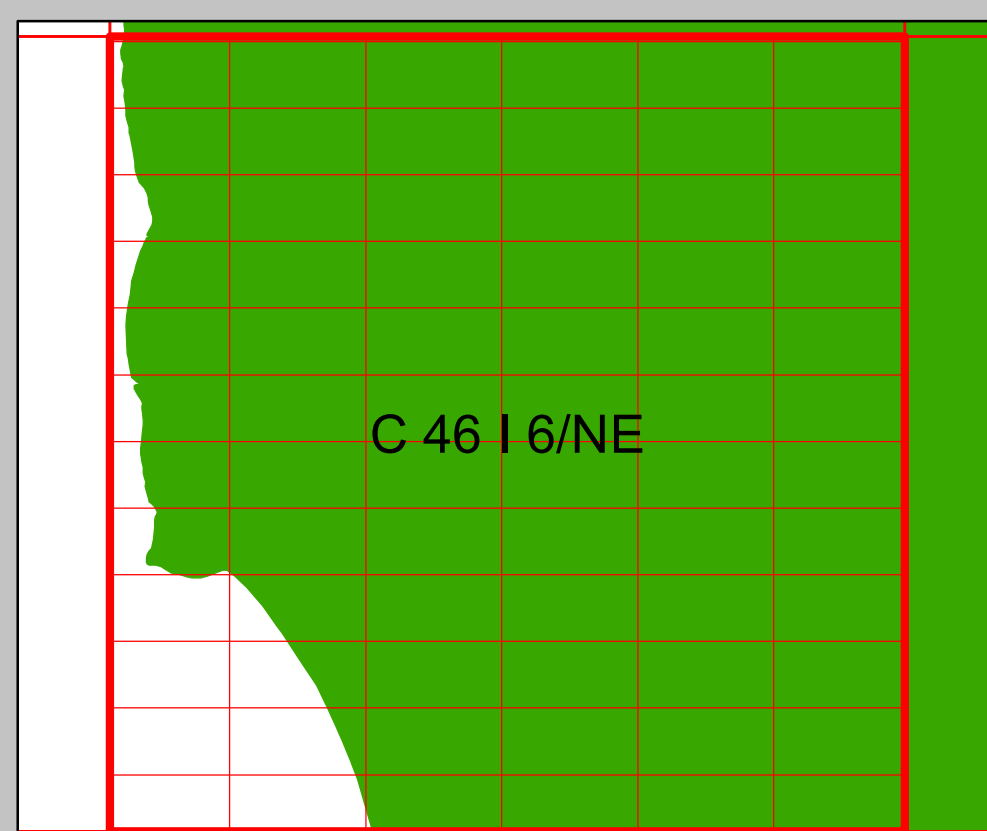
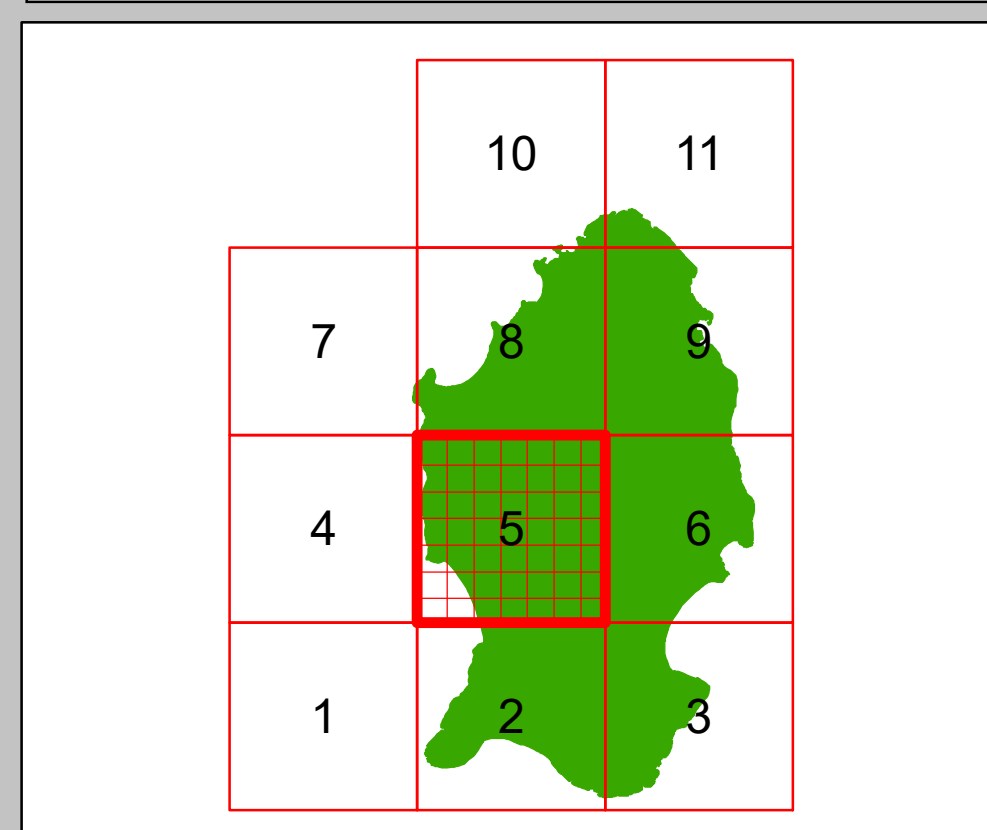
**DRAFT COASTAL LAND USE MAP
LITTLE ANDAMAN ISLAND
UNION TERRITORY OF ANDAMAN & NICOBAR**

Sheet No: C 46 I 6/NE Map No: LA 5

Projection :- UTM Datum :- WGS 1984



- Legend**
- Lighthouse
 - Post Office
 - Church
 - Temple
 - Helipad
 - Government Buildings
 - School
 - Anganwadi
 - Turtle Nesting Grounds
 - 200m ICRZ Line
 - ICRZ Line for Creek or River
 - 20m ICRZ Line for Bay
 - High Tide Line
 - Low Tide Line
 - Road
 - Sand dunes
 - Forest
 - Sea grass beds
 - Sea weed beds
 - Village Boundary
 - Jetty
 - Habitation or Settlement
 - Agricultural Land
 - Tribal Reserve
 - Reserve Forest
 - 20m Mangroves Buffer Zone
 - Mangroves
 - Beach or Sand patch
 - Coral Reefs
 - Inter Tidal Zone
 - Creek or River



DATA SOURCE
 I) National Center for Sustainable Coastal Management
 1) HTL, LTL; 2) ICRZ Lines; 3) ICRZ Categories;
 4) Infrastructure facilities such as Road, Lighthouse, etc.
 II) Union Territory of Andaman and Nicobar Administration
 1) Administrative Boundaries; 2) Tribal Reserve Boundaries, etc.

ABBREVIATIONS
 ICRZ : Island Coastal Regulation Zone
 NDZ : No Development Zone

PREPARED AS PER ICRZ NOTIFICATION 2019

Prepared by

National Centre for Sustainable Coastal Management
 (Ministry of Environment, Forest & Climate Change)
 Chennai - 600 025

Prepared for

UNION TERRITORY OF ANDAMAN & NICOBAR ADMINISTRATION

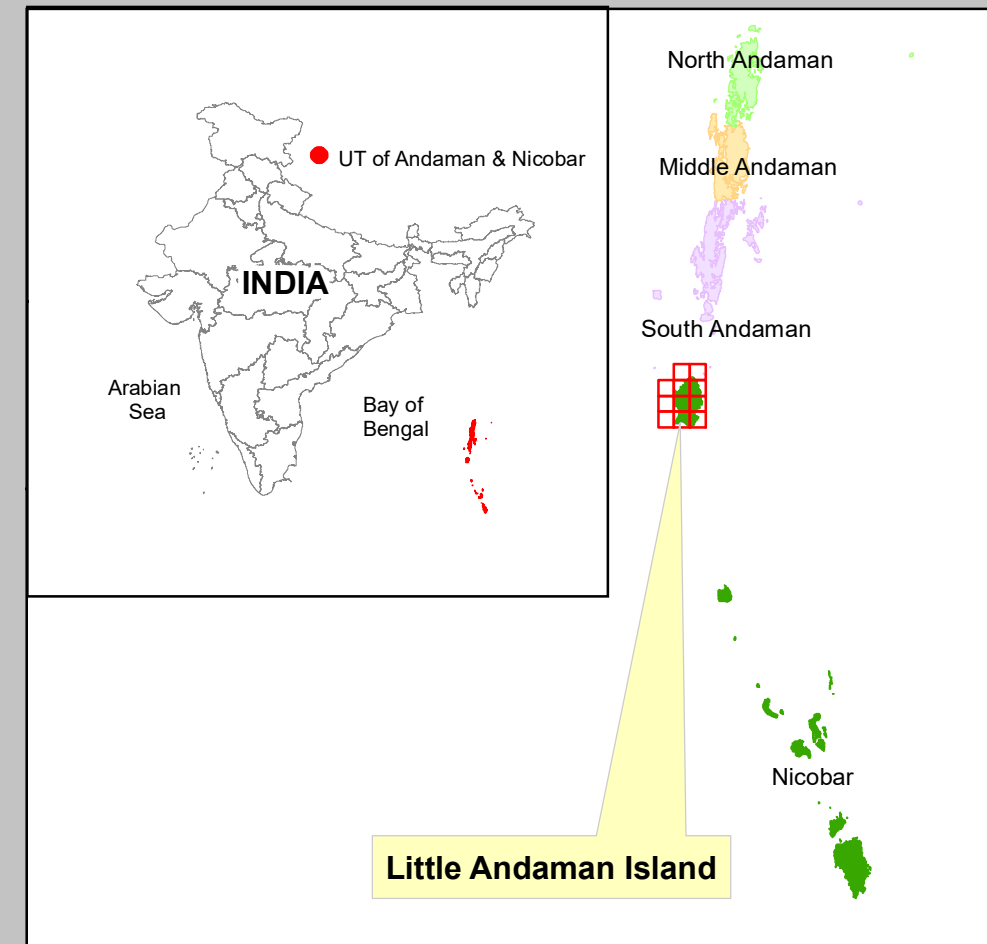
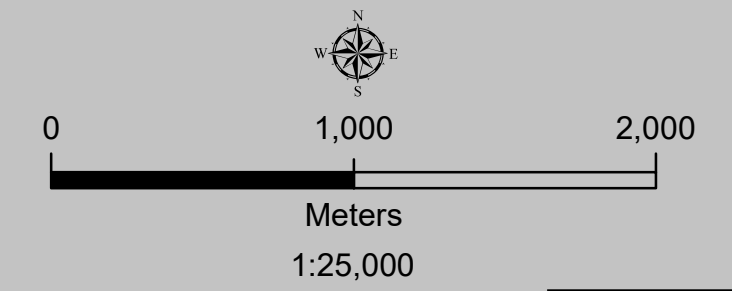


**DRAFT COASTAL LAND USE MAP
LITTLE ANDAMAN ISLAND
UNION TERRITORY OF ANDAMAN & NICOBAR**

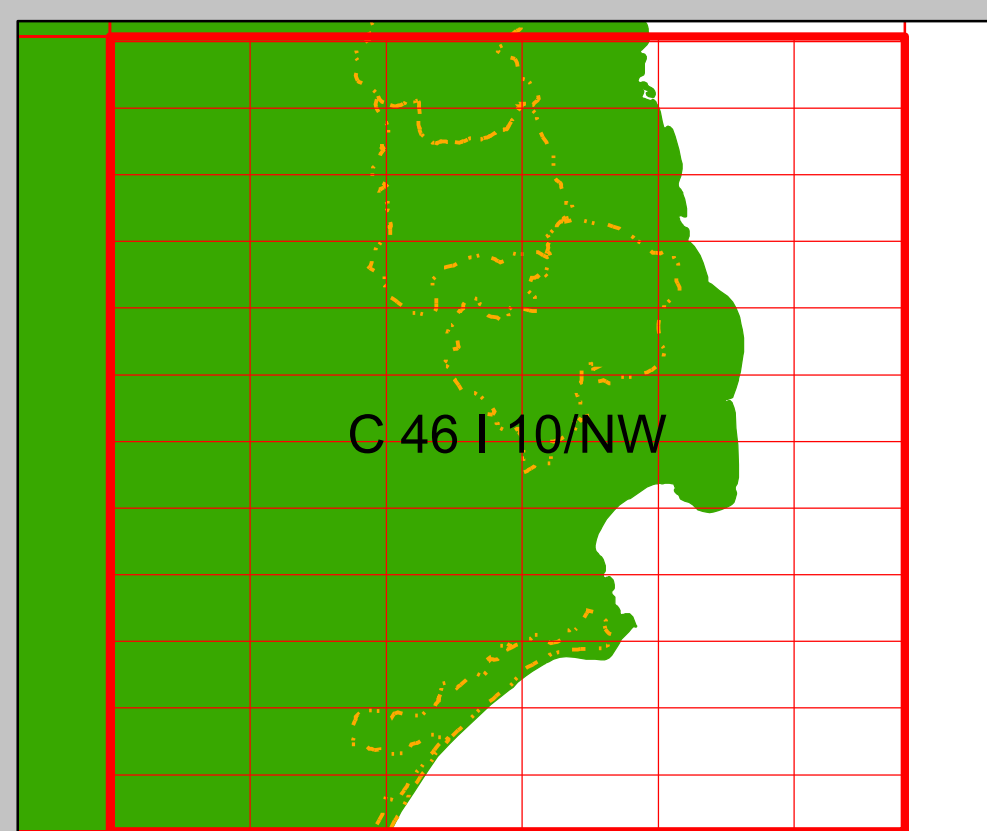
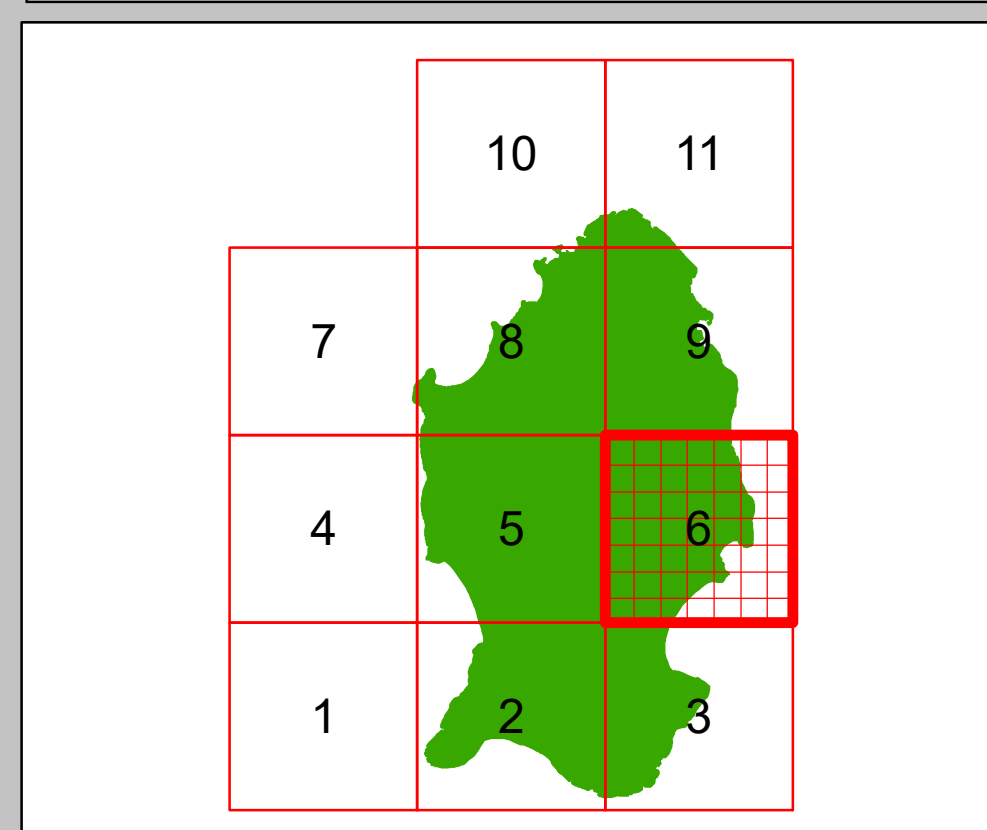
Sheet No: C 46 I 10/NW

Map No: LA 6

Projection :- UTM Datum :- WGS 1984



- Legend**
- Lighthouse
 - Post Office
 - Church
 - Temple
 - Helipad
 - Government Buildings
 - School
 - Anganwadi
 - Turtle Nesting Grounds
 - 200m ICRZ Line
 - ICRZ Line for Creek or River
 - 20m ICRZ Line for Bay
 - High Tide Line
 - Low Tide Line
 - Road
 - Sand dunes
 - Forest
 - Sea grass beds
 - Sea weed beds
 - Village Boundary
 - Jetty
 - Habitation or Settlement
 - Agricultural Land
 - Tribal Reserve
 - Reserve Forest
 - 20m Mangroves Buffer Zone
 - Mangroves
 - Beach or Sand patch
 - Coral Reefs
 - Inter Tidal Zone
 - Creek or River



DATA SOURCE
 I) National Center for Sustainable Coastal Management
 1) HTL, LTL; 2) ICRZ Lines; 3) ICRZ Categories;
 4) Infrastructure facilities such as Road, Lighthouse, etc.
 II) Union Territory of Andaman and Nicobar Administration
 1) Administrative Boundaries; 2) Tribal Reserve Boundaries, etc.

ABBREVIATIONS
 ICRZ : Island Coastal Regulation Zone
 NDZ : No Development Zone

PREPARED AS PER ICRZ NOTIFICATION 2019

Prepared by

National Centre for Sustainable Coastal Management
 (Ministry of Environment, Forest & Climate Change)
 Chennai - 600 025

Prepared for

UNION TERRITORY OF ANDAMAN & NICOBAR ADMINISTRATION